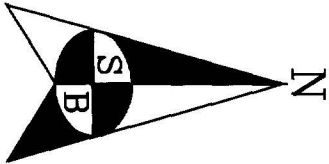
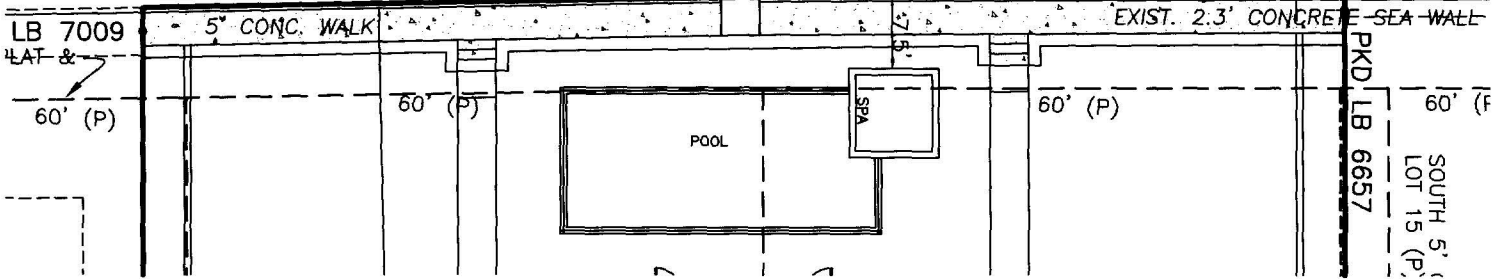
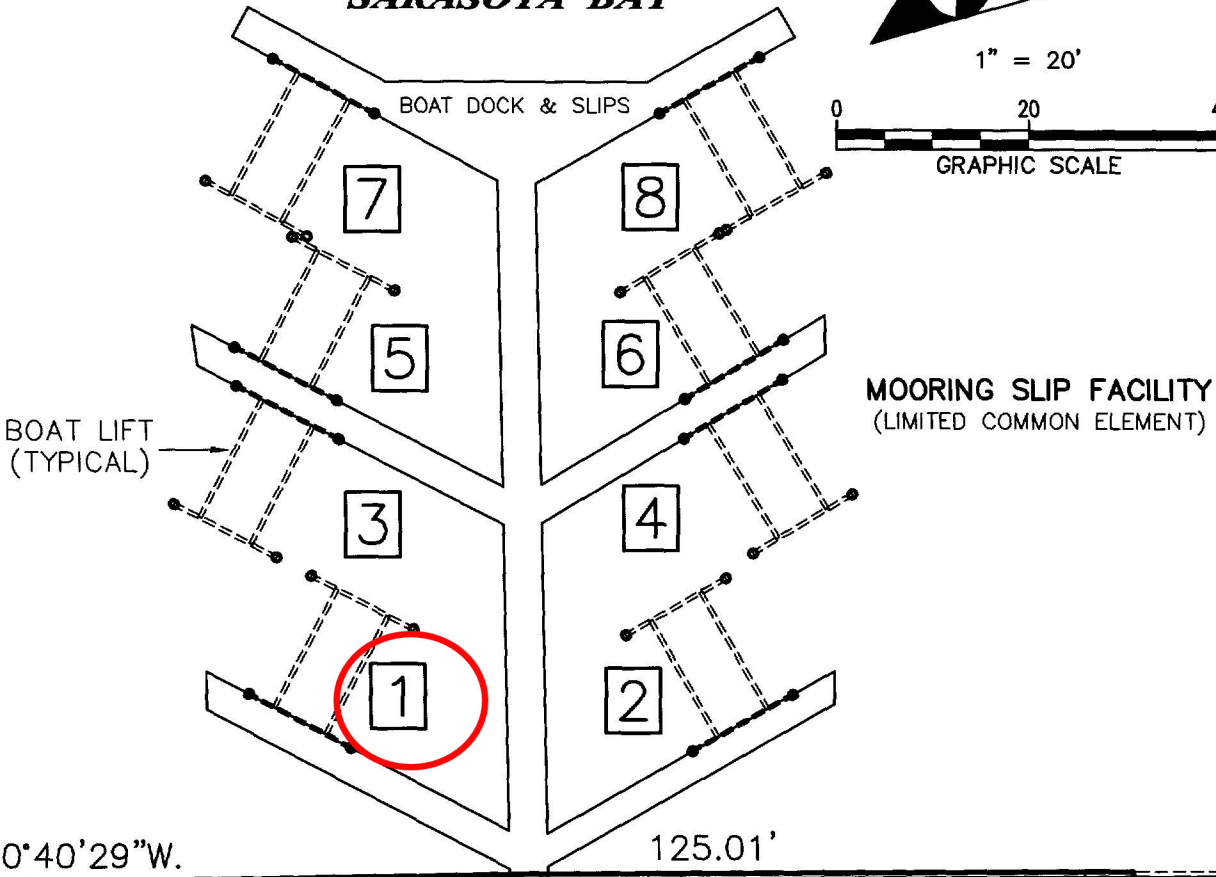
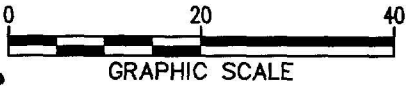


EXHIBIT

SARASOTA BAY



1" = 20'



ABBREVIATIONS

(P) = PLAT
(WIT) = WITNESS
CIR = CAPPED IRON ROD
FD = FOUND
ELEV = ELEVATION
C.O. = CLEANOUT
R/W = RIGHT OF WAY
PKD = PK NAIL & DISK
P# = DESIGNATED PARKING
[3] = BOAT SLIP DESIGNATION

CONDOMINIUM DOCS FOR: MAJESTIC BAY OF SARASOTA, L.L.C.

DESCRIPTION:

MAJESTIC BAY, A CONDOMINIUM, DECLARATION OF CONDOMINIUM
RECORDED IN OFFICIAL RECORDS INSTRUMENT 2004231468,
PUBLIC RECORDS OF SARASOTA COUNTY, FLORIDA.

MAJESTIC BAY, A CONDOMINIUM
EXHIBIT TO THE DECLARATION OF CONDOMINIUM
SLIP MOORING FACILITY LIMITED COMMON ELEMENT DETAIL
SARASOTA COUNTY, FLORIDA

SAB *Sampey, Burchett and Knight, Inc*
Professional Surveyors & Mappers
1588 Global Court
Sarasota, Florida 34240
Phone: 941-342-0349
Fax: 941-342-7490

LB No.: 7009

| JOB NUMBER | REVISION | SECTION | TOWNSHIP | RANGE | SCALE | DATE | DRAWN BY | FILE NAME | SHEET |
|------------|----------|---------|----------|-------|---------|---------|----------|-----------|--------|
| 03-062 | | 24 | 36 | 17 | 1"= 20' | 2/22/07 | GDU | MOORING | 2 OF 2 |